

MALDIVES LAND AND SURVEY AUTHORITY

MINISTRY OF HOUSING AND INFRASTRUCTURE

Office (PABX): +(960) 3004300, Fax: +(960) 3004254

Email: survey@housing.gov.mv

Web: www.surveyofmaldives.gov.mv,

Ameenee Magu, Maafannu, Male', 20392, Maldives.



CONTROL POINT DETAILS	Station Number PSM 0099
Coordinate Information	
Geodetic	Grid
WGS 84	UTM Zone 43
Lat: 001° 47' 15.67"	E: 318628.0850
Long: 073° 22' 10.16"	N: 197674.0730
Ellp Height:	Orth Height: 1.608
Island Name: L. Kunahandhoo	Date: 26-June-2014


Monument description & method of survey:

- Concrete casted insitu to a 1ft pvc pipe length 1m buried with 8" above ground, 1.5m s/s rod driven to ground as the centre mark. Monument labelled with s/s plate stating the point ID.
- Same level as ground
- GNSS Static Survey post Processing.

General site condition & access:

- On break water
- Easy Access

Owner: L. Kunahandhoo Council



DOWN TOWARD PSM

NORTH VIEW

EAST VIEW

FROM PSM UPTOWARD SKY

SOUTH VIEW

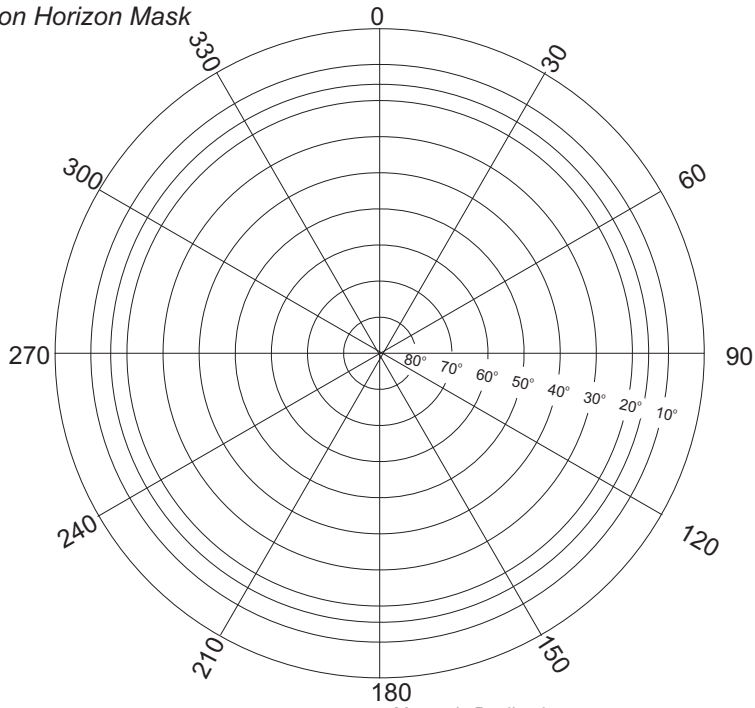
WEST VIEW

SITE INFORMATION

Station Number

P	S	M	0	0	9	9
---	---	---	---	---	---	---

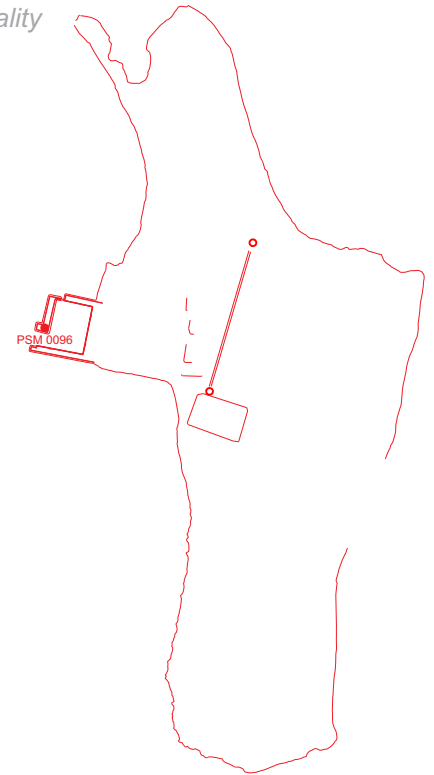
Station Horizon Mask



Height above Marker that horizon was mapped from 1.5 m

Magnetic Declination _____
 Declination applied to this figure?
 Yes No

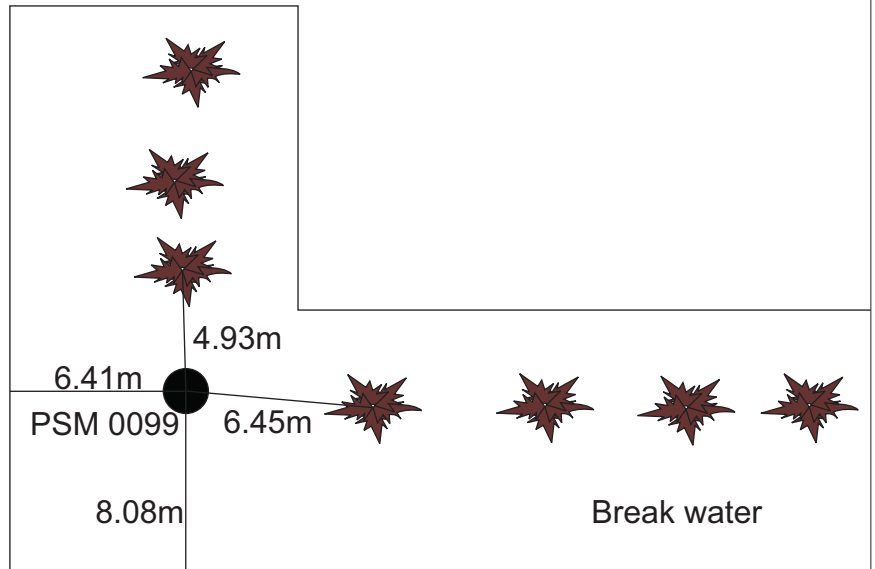
Locality



SEA



QW



Harbor

Sketched by: Ibrahim Jaleel

Scale: Not to scale

Date: 26/June/2014

MALDIVES LAND AND SURVEY AUTHORITY

MINISTRY OF HOUSING AND INFRASTRUCTURE

Office (PABX): +(960) 3004300, Fax: +(960) 3004254

Email: survey@housing.gov.mv

Web: www.surveyofmaldives.gov.mv,

Ameenee Magu, Maafannu, Male', 20392, Maldives.



CONTROL POINT DETAILS	Station Number PSM 0100
Coordinate Information	
Geodetic	Grid
WGS 84	UTM Zone 43
Lat: 001° 47' 01.89"	E: 318485.4628
Long: 073° 22' 05.56"	N: 197250.9691
Ellp Height:	Orth Height: 0.370
Island Name: L. Kunahandhoo	Date: 26-June-2014

Monument description & method of survey:

- Concrete casted insitu to a 1ft pvc pipe length 1m buried with 8" above ground, 1.5m s/s rod driven to ground as the centre mark.
- Monument labelled with s/s plate stating the point ID.
- Below 200mm
- GNSS Static Survey post Processing.

General site condition & access:

- Opposite side of PSM0101
- Easy Access

Owner: L. Kunahandhoo Council

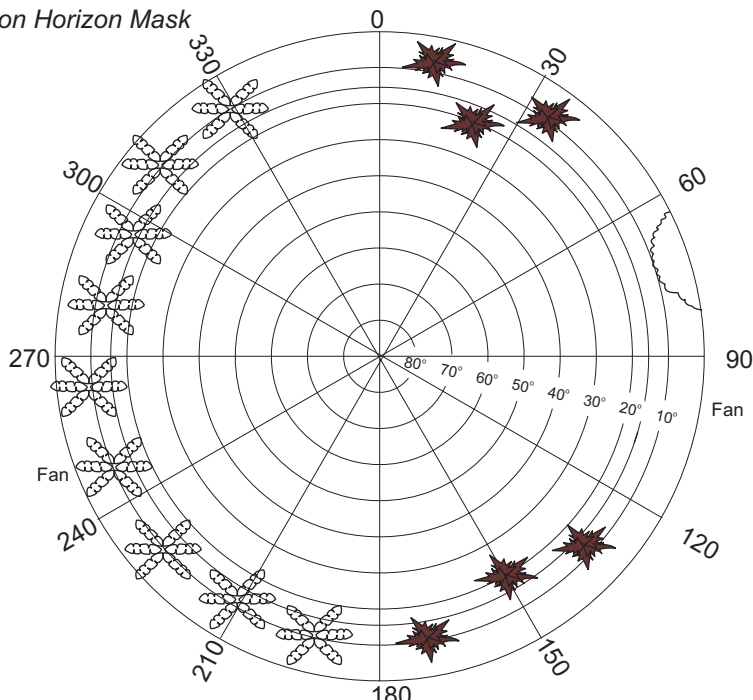


SITE INFORMATION

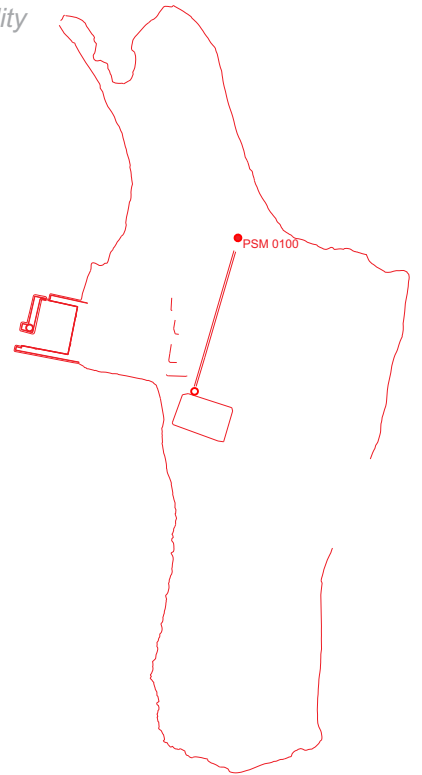
Station Number

P	S	M	0	1	0	0
---	---	---	---	---	---	---

Station Horizon Mask

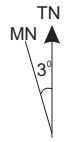


Locality



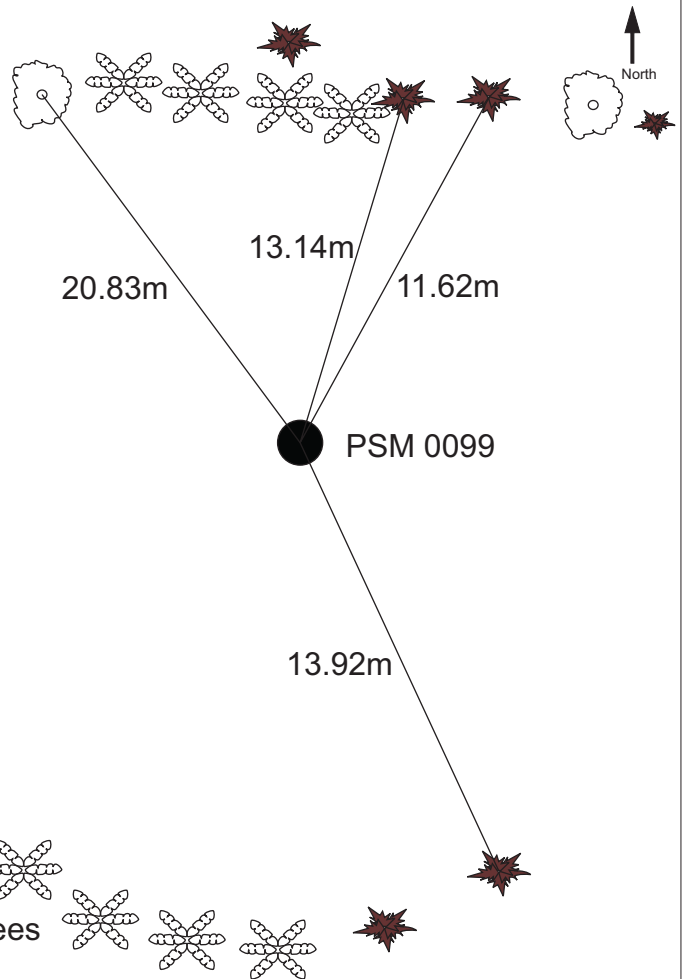
Height above Marker that horizon was mapped from 1.5 m

Magnetic Declination _____
 Declination applied to this figure?
 Yes No



House

House under construction



Banana trees

Sketched by: Ibrahim Jaleel

Scale: Not to scale

Date: 26/June/2014

MALDIVES LAND AND SURVEY AUTHORITY

MINISTRY OF HOUSING AND INFRASTRUCTURE

Office (PABX): +(960) 3004300, Fax: +(960) 3004254

Email: survey@housing.gov.mv

Web: www.surveyofmaldives.gov.mv,

Ameenee Magu, Maafannu, Male', 20392, Maldives.



CONTROL POINT DETAILS	Station Number PSM 0101
Coordinate Information	
Geodetic	Grid
WGS 84	UTM Zone 43
Lat: 001° 46' 58.86"	E: 318884.2226
Long: 073° 22' 18.46"	N: 197157.6532
Ellp Height:	Orth Height: 0.485
Island Name: L. Kunahandhoo	Date: 26-June-2014

Monument description & method of survey:

- Concrete casted insitu to a 1ft pvc pipe length 1m buried with 8" above ground, 1.5m s/s rod driven to ground as the centre mark. Monument labelled with s/s plate stating the point ID.
- Below 300mm
- GNSS Static Survey post Processing.

General site condition & access:

- Near entrance of football pitch
- Easy Access

Owner: L. Kunahandhoo Council

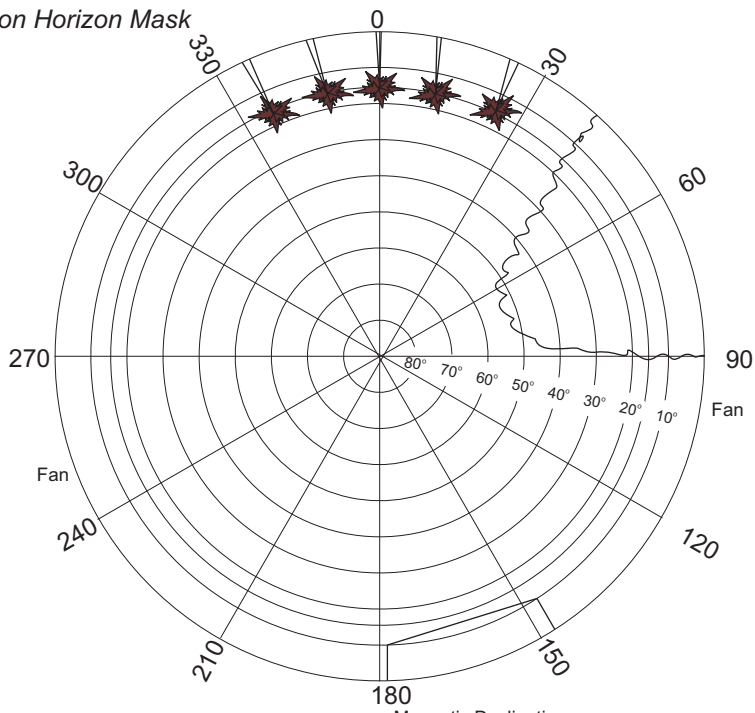


SITE INFORMATION

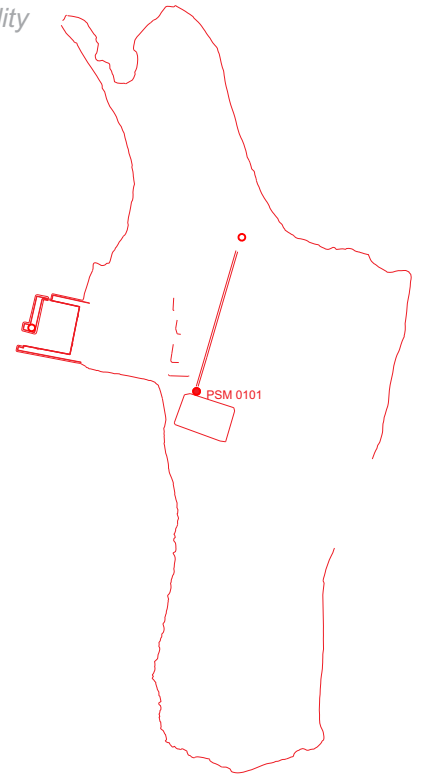
Station Number

P	S	M	0	1	0	1
---	---	---	---	---	---	---

Station Horizon Mask

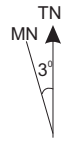


Locality



Height above Marker that horizon was mapped from 1.5 m

Magnetic Declination _____
 Declination applied to this figure?
 Yes No



Football Pitch

Goat farm



House

Gate

1.17m

9.29m

PSM 0101

5.34m

12.28m

Lamp Post

House

Sketched by: Ibrahim Jaleel

Scale: Not to scale

Date: 26/June/2014